PLAN Nº 815

FOR THE

IMPROVEMENT OF PEAR STREET

BETWEEN

THE SOUTH LINE OF WALNUT STREET

AND

A POINT 227.25 FT. So. OF THE So. LINE OF POPLAR STREET

IN THE

CITY OF SAN BERNARDINO, CALIFORNIA

August 1925.

C.E. Johnson
City Eng'r.

PLANS ADOPTED February 8, 1926

LEGEND

" or in. means inch or inches
' or ft. means foot or feet
El. means elevation
Nº means number
℄ means center line
C. to C. means center to center
St. means street.
Ave. means Avenue.
Concrete Curbs to be constructed shown thus in plan
" " " " " " " " thus in section
Concrete gutters to be constructed shown thus in plan
" " " " " " " " thus in section
Macadam pavement to be constructed shown thus in plan
" " " " " " " " thus in section
½" Expansion Joints to be constructed shown thus

TITLE

Title to Pear St. in the City of San Bernardino is by dedication of W.A. Borens Subdivision recorded in Book 12 Page 9 in the office of the recorder San Bernardino County, California.

Grade established for Pear St. by City Ordinance Nº 740 dated 2/15/19

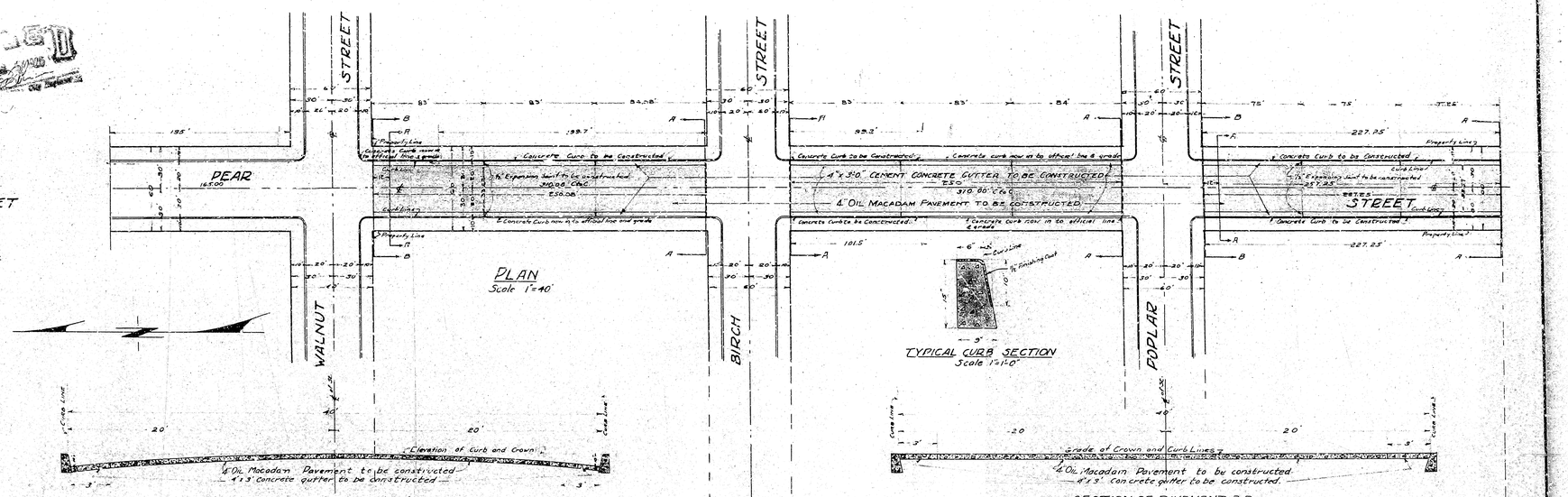

PLAN
Scale 1"=40'

TYPICAL CURB SECTION
Scale 1"=1'-0"

SECTION OF PAVEMENT A-A
Scale ¼"=1'-0"

SECTION OF PAVEMENT B-B
Scale ¼"=1'-0"

PROFILE LEGEND

Approximate present surface of ground shown by Black Lines.
Grade to which work shall be done shown by Red Lines.

SCALE { Horizontal 1"=40' / Vertical ¼"=1'

All elevations shown in Red figures are in feet and are above a datum which is 1045.28 feet below the City Bench Mark established by ordinance No. 350 of the City of San Bernardino, California.

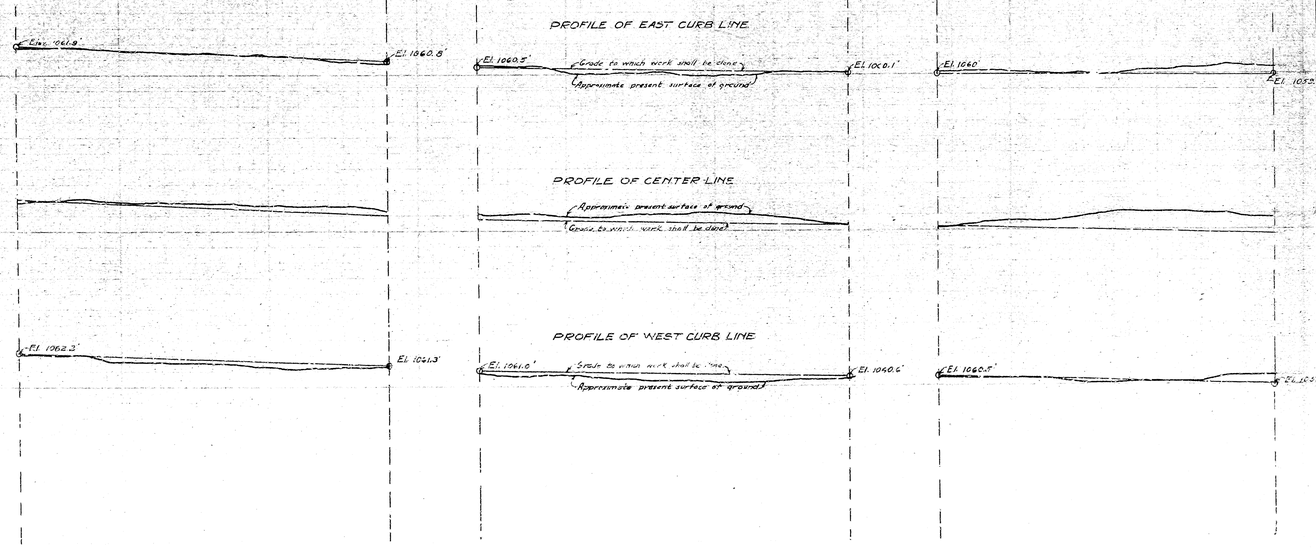

PLAN Nº 815

FOR THE

IMPROVEMENT OF PEAR STREET

BETWEEN

THE SOUTH LINE OF WALNUT STREET

AND

A POINT 227.25 FT. So. OF THE So. LINE OF POPLAR STREET

IN THE

CITY OF SAN BERNARDINO, CALIFORNIA

August 1925.

C.E. Johnson
City Eng'r.

PLANS ADOPTED February 8, 1926

LEGEND

" or in. means inch or inches
' or ft. means foot or feet
El. means elevation
Nº means number
℄ means center line
C. to C. means center to center
St. means street.
Ave. means Avenue.
Concrete Curbs to be constructed shown thus in plan
" " " " " " " " thus in section
Concrete gutters to be constructed shown thus in plan
" " " " " " " " thus in section
Macadam pavement to be constructed shown thus in plan
" " " " " " " " thus in section
½" Expansion Joints to be constructed shown thus

TITLE

Title to Pear St. in the City of San Bernardino is by dedication of W.A. Borens Subdivision recorded in Book 12 Page 9 in the office of the recorder San Bernardino County, California.

Grade established for Pear St. by City Ordinance Nº 740 dated 2/15/19

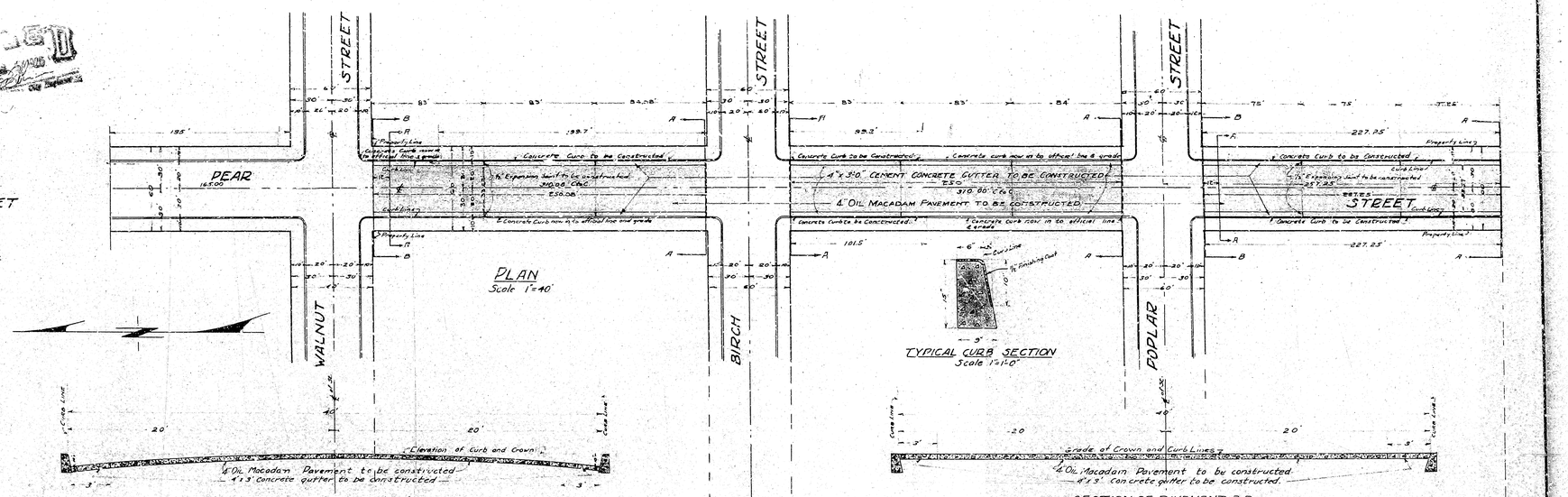

PLAN
Scale 1"=40'

TYPICAL CURB SECTION
Scale 1"=1'-0"

SECTION OF PAVEMENT A-A
Scale ¼"=1'-0"

SECTION OF PAVEMENT B-B
Scale ¼"=1'-0"

PROFILE LEGEND

Approximate present surface of ground shown by Black Lines.
Grade to which work shall be done shown by Red Lines.

SCALE { Horizontal 1"=40' / Vertical ¼"=1'
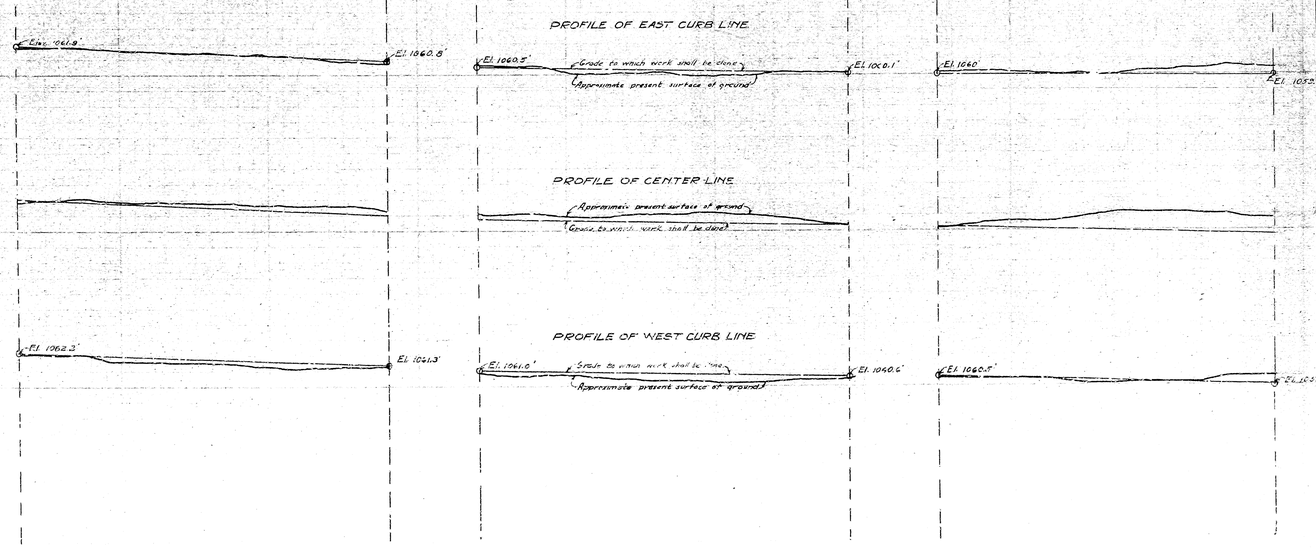
All elevations shown in Red figures are in feet and are above a datum which is 1045.28 feet below the City Bench Mark established by ordinance No. 350 of the City of San Bernardino, California.